











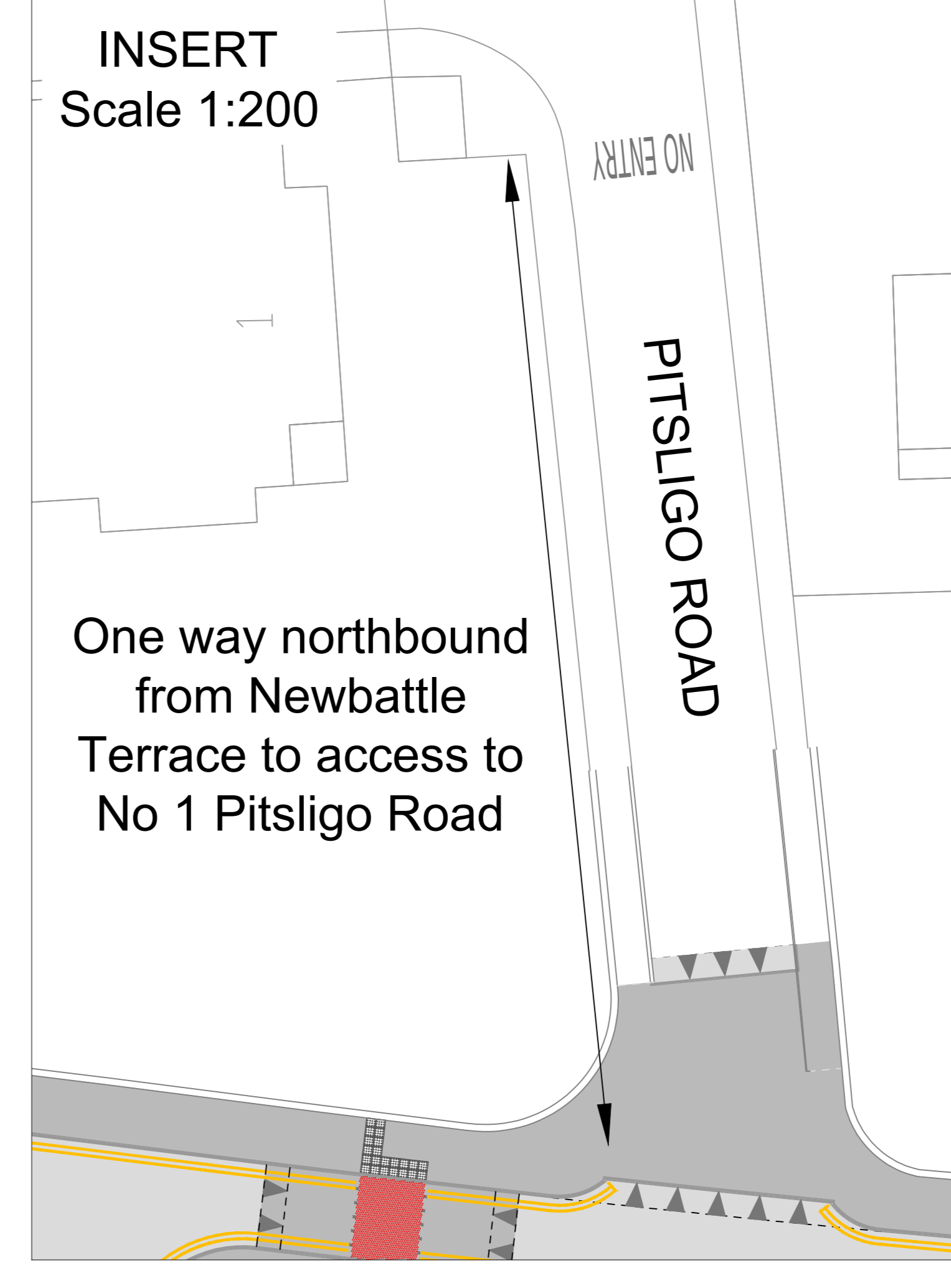
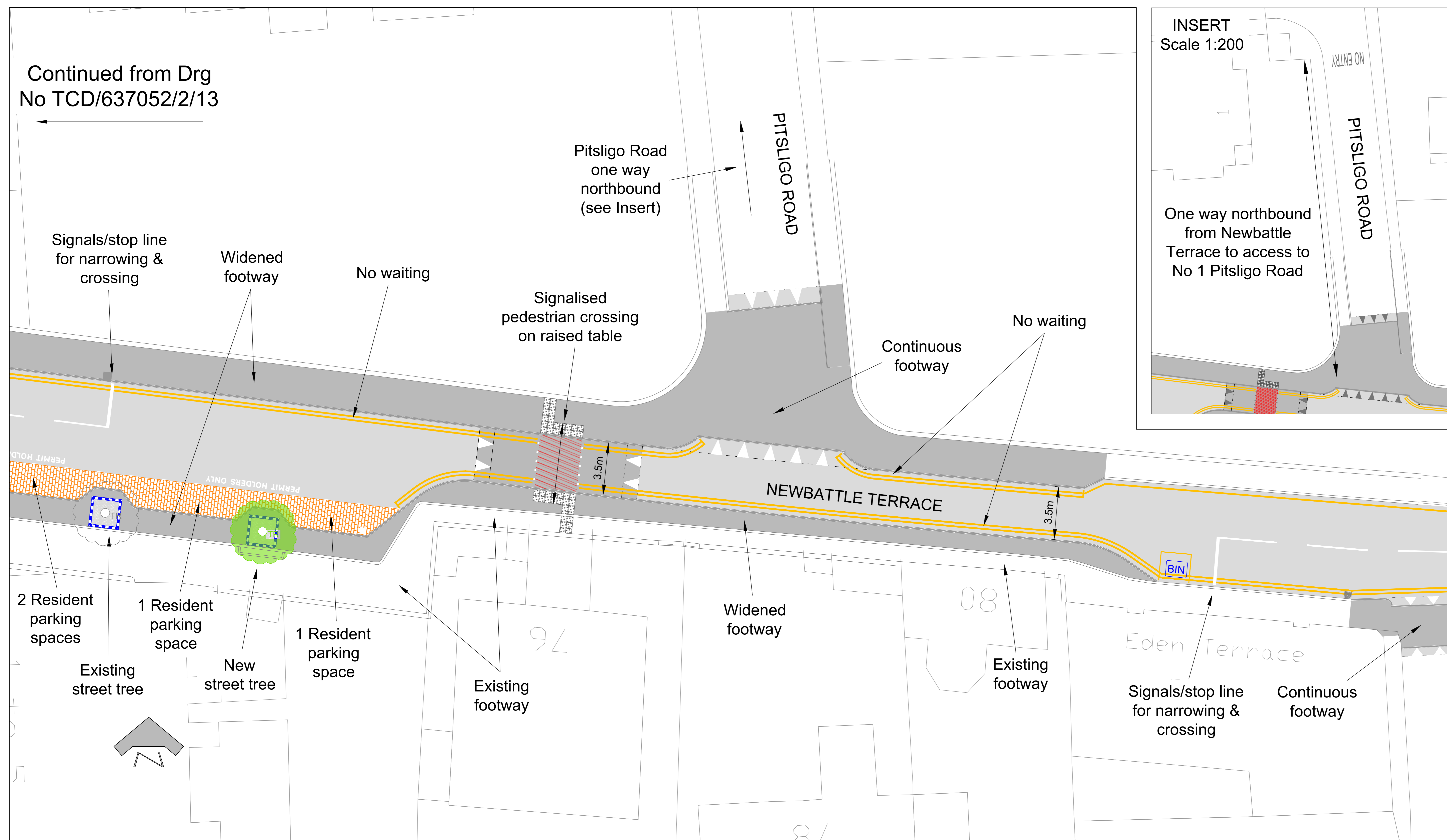




NOTES:

-  Asphalt carriageway
-  Asphalt footway
-  PCC slab footway
-  Natural stone footway
-  Natural stone sett-paved parking areas
-  Small element block paved area
-  Natural stone kerblines
-  Natural stone edging kerblines
-  White road markings
-  Waiting/loading restriction markings
-  Vehicle crossover
-  Drop kerb pedestrian crossing

Continued from Drg
No TCD/637052/2/13



This map is reproduced from Ordnance Survey material with the permission of Ordnance Survey on behalf of the Controller of Her Majesty's Stationery Office © Crown copyright. Unauthorised reproduction infringes Crown copyright and may lead to prosecution or civil proceedings.
100023420 (2020)

A	Final scheme layout	AP	Sept 2020	TB
REVISION	DETAILS	BY	DATE	CHECKED

EDINBURGH
THE CITY OF EDINBURGH COUNCIL

The City of Edinburgh Council
Waverley Court
4 East Market Street
Edinburgh, EH8 8BG
Telephone: 0131 200 2000

PLACE MANAGEMENT
ROADS AND TRANSPORT INFRASTRUCTURE
TRANSPORT CONTRACTS AND DESIGN

Newbattle Terrace
Carriageway and Footway Resurfacing
Public Realm Works
Public Consultation 2020
Drawing 4 of 4

Date: August 2020
Scale: 1:100 / 1:500 @A0
Job No. 637052
Drawn by: A Parkinson
Checked by: T Booth