










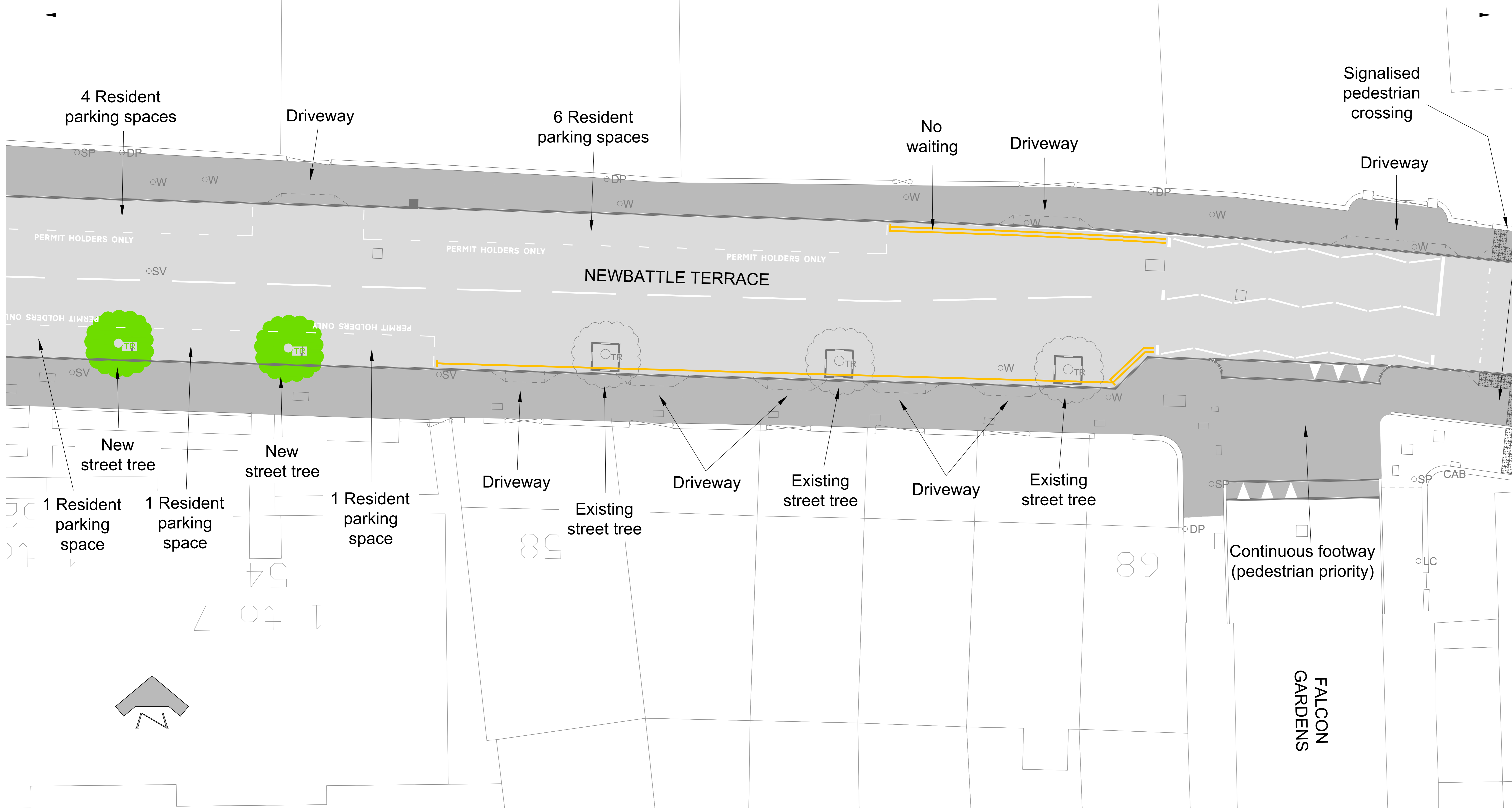


NOTES:

-  Resurfaced carriageway
-  Resurfaced/new asphalt footway
-  Resurfaced PCC slab footway
-  Resurfaced natural stone footway
-  Natural stone kerbline
-  White road markings
-  Waiting/loading restriction markings
-  Vehicle crossover
-  Drop kerb pedestrian crossing

Continued from Drg No TCD/637052/2/12

Continued on Drg No TCD/637052/2/14



This map is reproduced from Ordnance Survey material with the permission of Ordnance Survey on behalf of the Controller of Her Majesty's Stationery Office © Crown copyright. Unauthorised reproduction infringes Crown copyright and may lead to prosecution or civil proceedings.
100023420 (2020)

REVISION	DETAILS	BY	DATE	CHECKED

EDINBURGH
THE CITY OF EDINBURGH COUNCIL

The City of Edinburgh Council
Waverley Court
4 East Market Street
Edinburgh, EH8 8BG
Telephone: 0131 200 2000

PLACE MANAGEMENT
ROADS AND TRANSPORT INFRASTRUCTURE
TRANSPORT CONTRACTS AND DESIGN

Newbattle Terrace
Carriageway and Footway Resurfacing
Public Realm Works
Public Consultation 2020
Drawing 3 of 4

Date: August 2020
Scale: 1:100 / 1:500 @A0
Job No. 637052
Drawn by: A Parkinson
Checked by: T Booth